













Alpski kozliček
Alpine Longhorn Beetle
(Rosalia alpina)

Grajska pot Podsreda se nahaja v osrčju Kozjanskega parka in je del pešpoti Podsreda. Poteka po srednjeveškem trgu Podsreda, mimo Levstikovega mlina na reki Bistrici ter nato skozi gozd do gradu Podsreda. Pot je označena s smernimi in informacijskimi tablam, s pomočjo katerih boste raziskovali izjemno biotsko pestrost in bogato kulturno dediščino.

-  **Dolžina poti:** 2,5 km
-  **Težavnost:** lahka
-  **Obutev:** lahki pohodni čevlji
-  **Najnižja nmv:** 245 m (trg Podsreda)
-  **Najvišja nmv:** 475 m (grad Podsreda)

Podsreda castle trail is located in the heart of the Kozjansko Park and is part of the Podsreda footpath. It runs through the medieval Podsreda square, past the Levstik mill (Levstikov mlin) on the Bistrica River and then through the forest to Podsreda Castle. The path is marked with directional and information boards, with which you will explore the exceptional biotic diversity and rich cultural heritage.

-  **Length of the path:** 2.5 km
-  **Difficulty:** easy
-  **Shoes:** light hiking shoes
-  **Minimum altitude:** 245m (Podsreda Square)
-  **Maximum altitude:** 475m (Podsreda Castle)



REPUBLIKA SLOVENIJA
MINISTRSTVO ZA OKOLJE IN PROSTOR



Kozjanski park



Turška lilija
Martagon Lily
(Lilium martagon)

Izdal / Published by: Kozjanski park
Besedilo / Text: Tatjana Kotnik, Nina Klavdija Gabron
Fotografije / Photographs: Kozjanski park
Ilustracije / Illustrations: Gorazd Koščak
Lektoriranje in prevod / Proofreading and translation: Leemeta
Oblikovanje / Designed by: JR design
Prodikcija / Production: GEAart
Naklada / Circulation: 5.000
Podsreda, September 2019

INFORMACIJE / INFORMATION:
Kozjanski park, Podsreda 45, SI-3257 Podsreda
Tel.: 00 386 3 800 71 00 (uprava v Podsredi, **ponedeljek - petek:** 8.00 - 15.00 / *headquarters in Podsreda, Monday - Friday: from 8am to 3pm*)
Tel.: 00 386 3 580 61 18 (Grad Podsreda, **torek - nedelja:** 10.00 - 17.00 / *Podsreda Castle: Tuesday - Sunday: from 10am to 5pm*)
E: kozjanski-park@kp.gov.si, W: kozjanski-park.si

Grajska pot Podsreda in zloženka sta nastali v okviru projekta LIFE NATURAVIVA, Biodiverziteteta - umetnost življenja. Projekt je sofinanciran iz sredstev LIFE - finančnega instrumenta Evropske unije za okolje in podnebne ukrepe ter Ministrstva RS za okolje in prostor / Castle trail Podsreda and the leaflet were created in the frame of the project LIFE NATURAVIVA, Biodiversity - Art of Life. The project is co-financed by the LIFE funds - the EU's financial instrument for environment and climate action and the Ministry of the Environment and Spatial Planning of Slovenia.



GRAJSKA POT PODSREDA PODSREDA CASTLE TRAIL

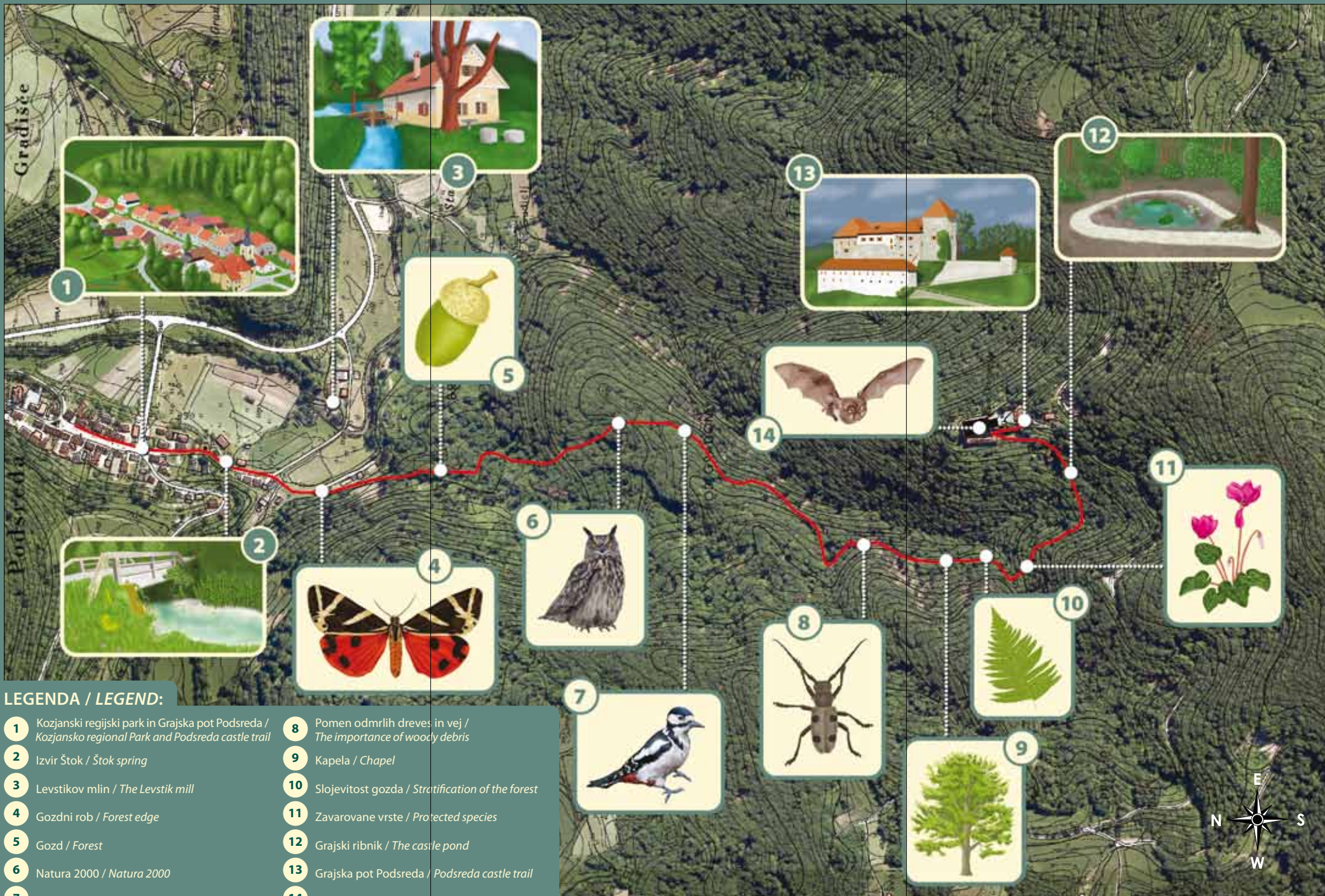


»Biodiverziteteta je vse živo.«
»Biodiversity is everything alive.«



Biodiverziteteta - umetnost življenja
Biodiversity - Art of Life

LIFE16 GIE/SI/000711



LEGENDA / LEGEND:

- | | |
|---|---|
| <p>1 Kozjanski regijski park in Grajska pot Podsreda / Kozjansko regional Park and Podsreda castle trail</p> <p>2 Izvir Štok / Štok spring</p> <p>3 Levstikov mlin / The Levstik mill</p> <p>4 Gozdni rob / Forest edge</p> <p>5 Gozd / Forest</p> <p>6 Natura 2000 / Natura 2000</p> <p>7 Ptice / Birds</p> | <p>8 Pomen odmrlih dreves in vej / The importance of woody debris</p> <p>9 Kapela / Chapel</p> <p>10 Slojevitost gozda / Stratification of the forest</p> <p>11 Zavarovane vrste / Protected species</p> <p>12 Grajski ribnik / The castle pond</p> <p>13 Grajska pot Podsreda / Podsreda castle trail</p> <p>14 Netopirji na grajskem podstrešju / Bats in the castle attic</p> |
|---|---|